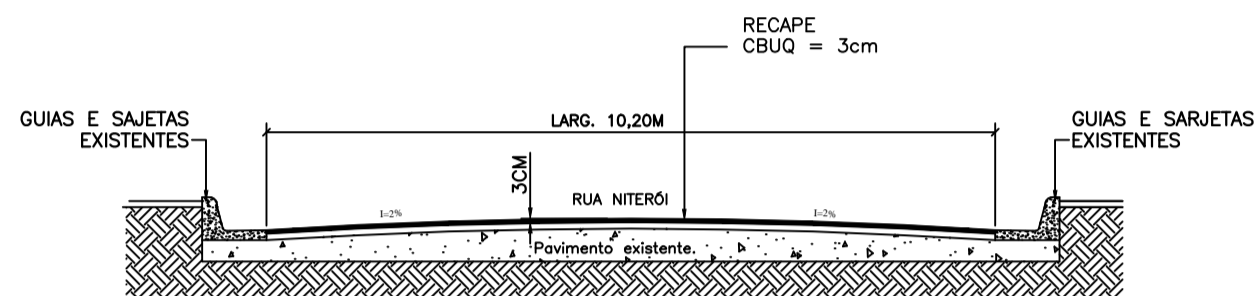
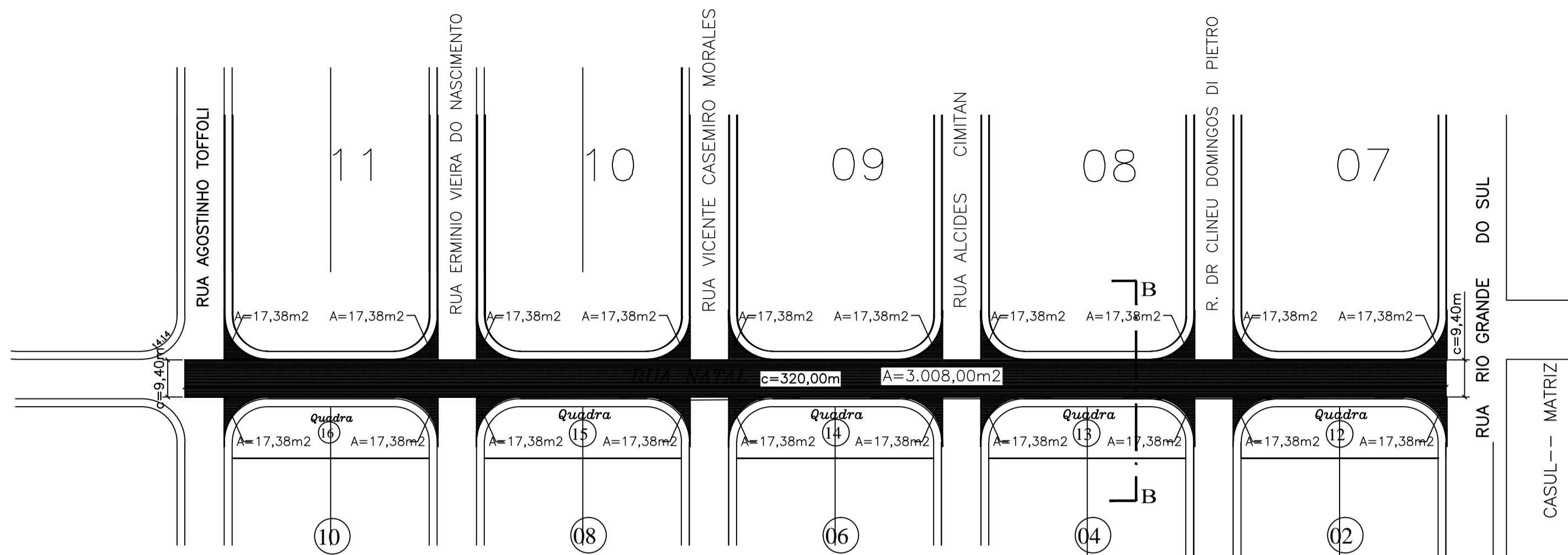


01 (RUA NITERÓI) Trecho Único  
PLANTA DE LOCAÇÃO  
ESC : 1:1000

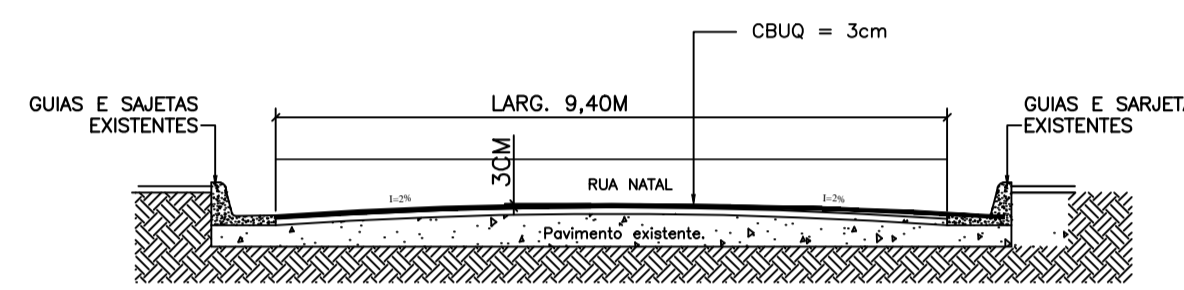


(RUA NITERÓI)  
CORTE A.A.  
ESC. 1:100

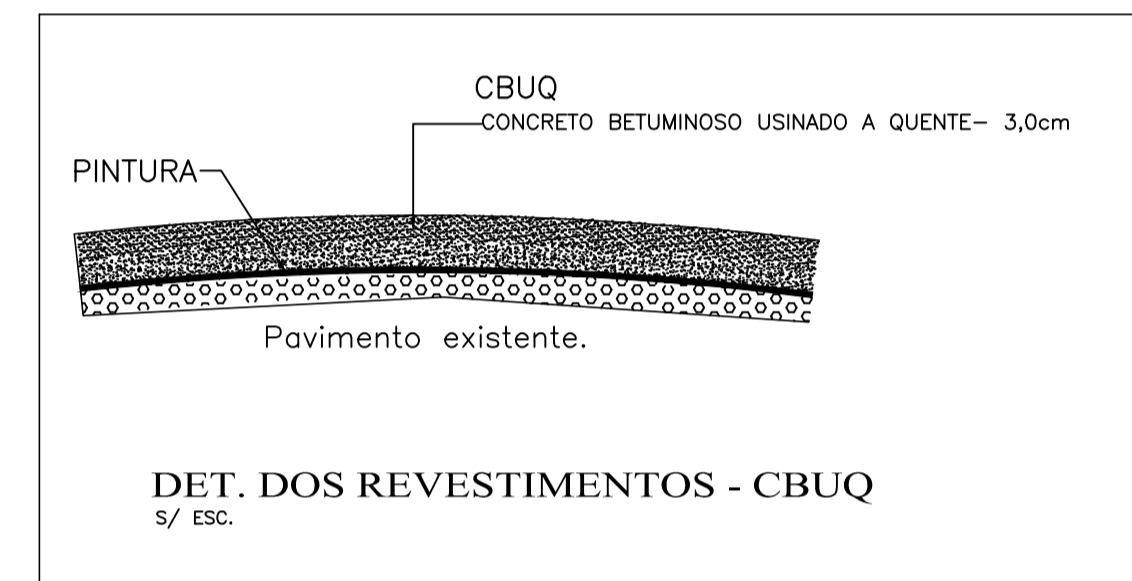


obs.: 20 raios de curvaturas de  $A=17,38M^2 = 347,60M^2$

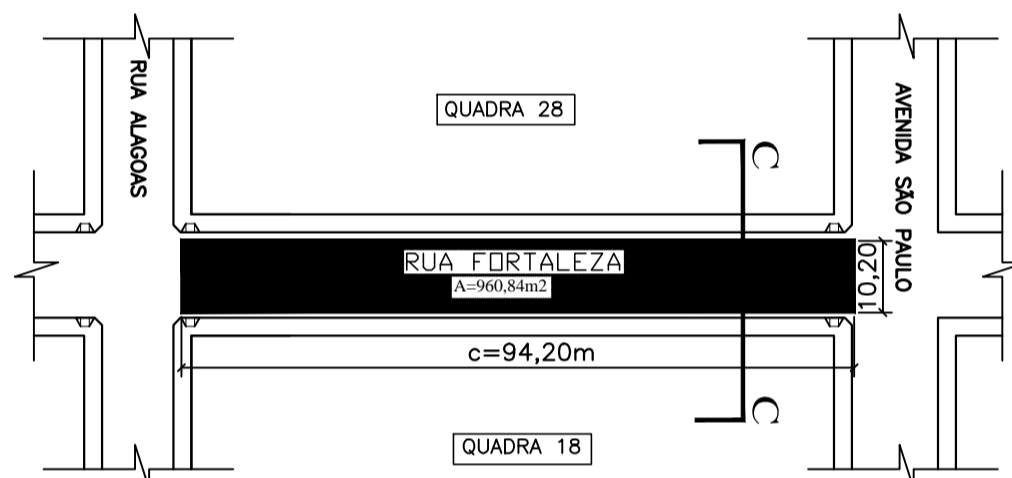
02 (RUA NATAL)  
PLANTA DE LOCAÇÃO  
ESC : 1:1000



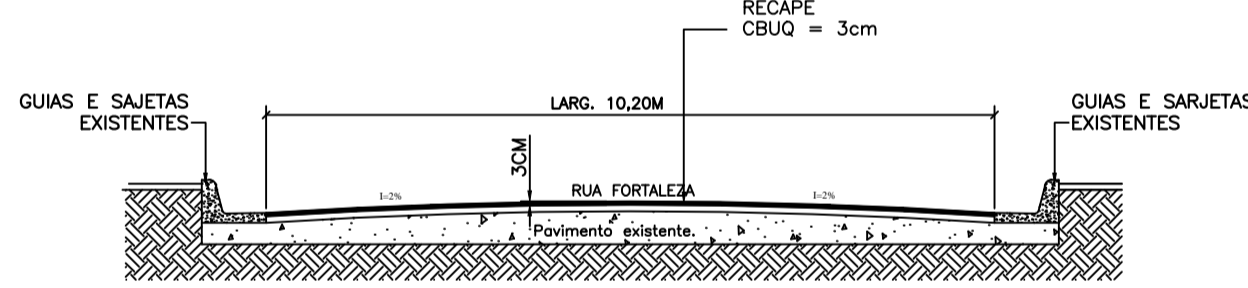
(RUA NATAL)  
CORTE B.B.  
ESC. 1:100



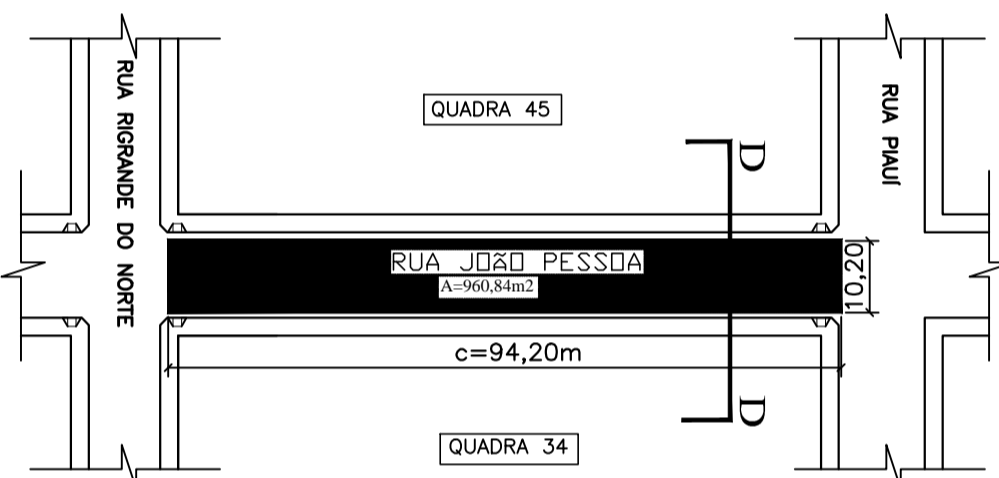
DET. DOS REVESTIMENTOS - CBUQ  
S/ ESC.



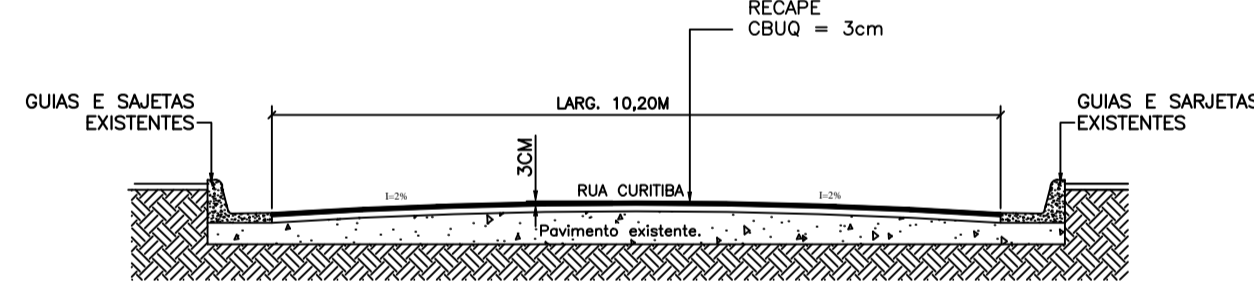
03 (RUA FORTALEZA)  
PLANTA DE LOCAÇÃO  
ESC : 1:1000



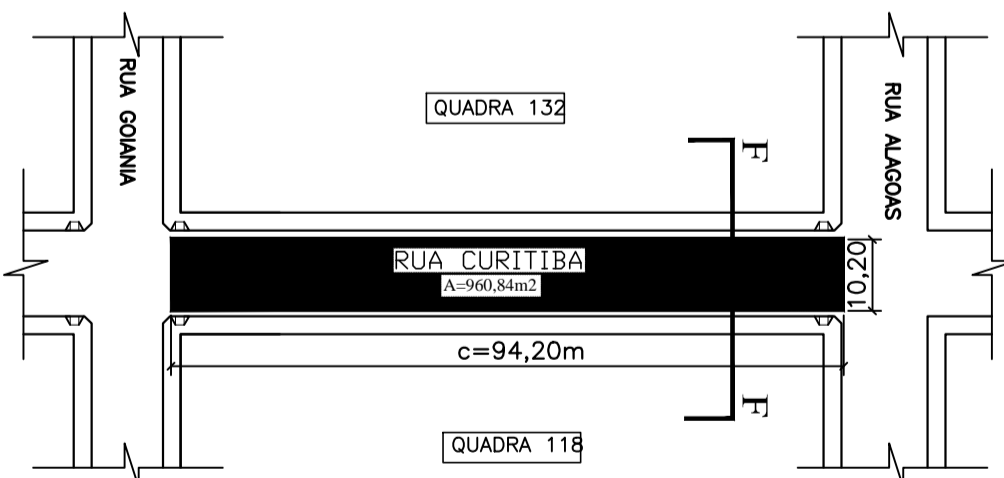
(RUA FORTALEZA)  
CORTE C.C.  
ESC. 1:100



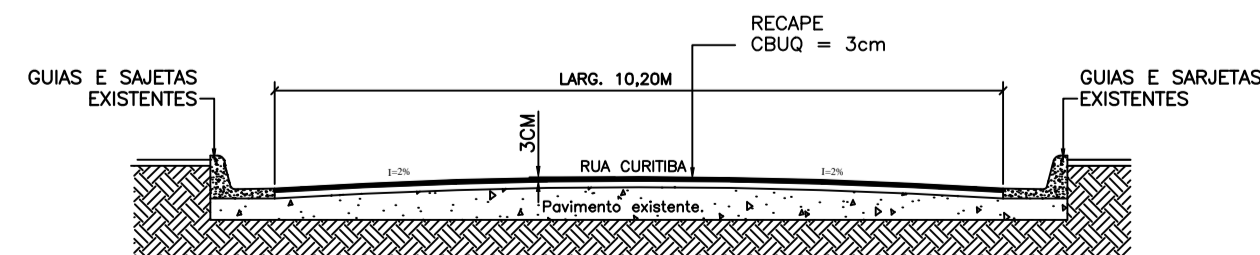
04 (RUA JOÃO PESSOA)  
PLANTA DE LOCAÇÃO  
ESC : 1:1000



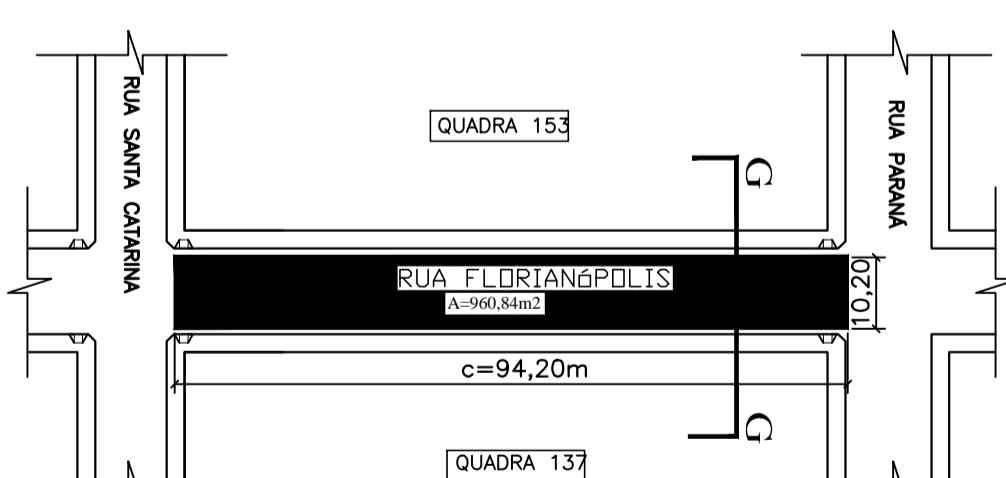
(RUA JOÃO PESSOA)  
CORTE D.D.  
ESC. 1:100



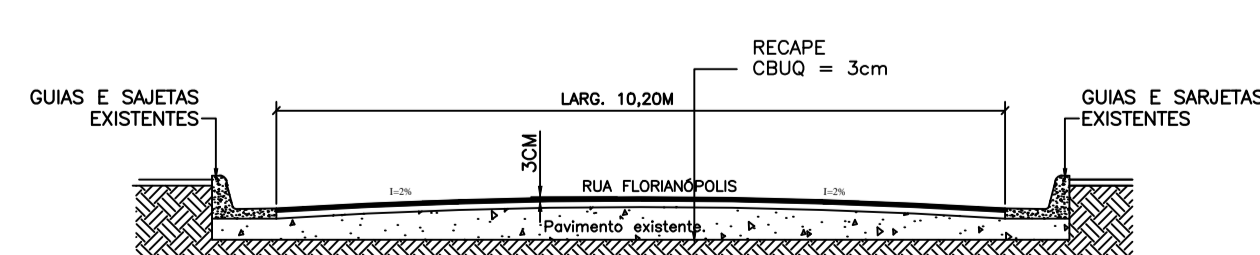
06 (RUA CURITIBA)  
PLANTA DE LOCAÇÃO  
ESC : 1:1000



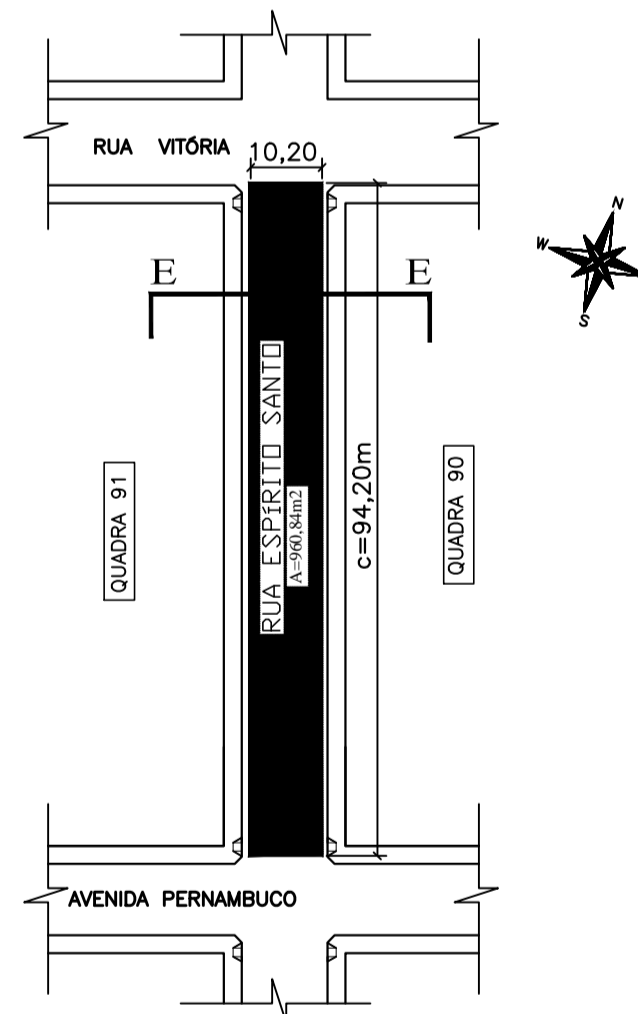
(RUA CURITIBA)  
CORTE F.F.  
ESC. 1:100



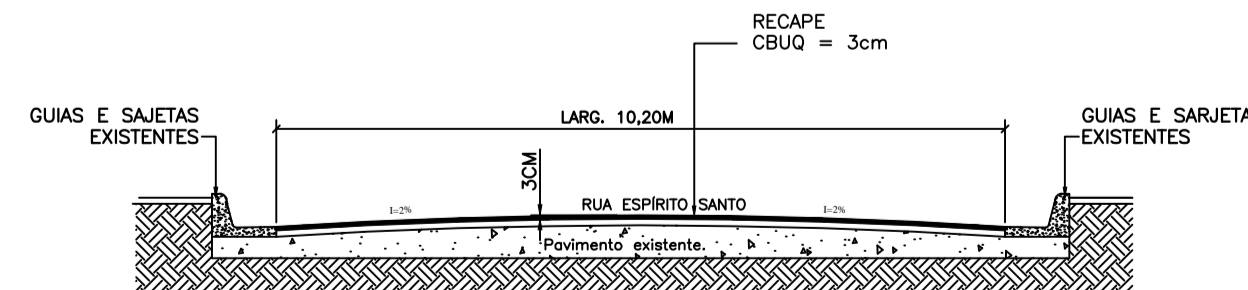
07 (RUA FLORIANÓPOLIS)  
PLANTA DE LOCAÇÃO  
ESC : 1:1000



(RUA FLORIANÓPOLIS)  
CORTE G.G.  
ESC. 1:100



05 (RUA ESPÍRITO SANTO)  
PLANTA DE LOCAÇÃO  
ESC : 1:1000



(RUA ESPÍRITO SANTO)  
CORTE E.E.  
ESC. 1:100

<p>PROJETO DE INFRA ESTRUTURA URBANA PLANTA E CORTES DAS RUAS</p>		<p>FOLHA 02</p>																								
<p>TÍTULO PROJETO DE INFRAESTRUTURA URBANA</p> <p>OBRA RECAPEAMENTO ASFÁLTICO EM CBUQ</p> <p>LOCAL TRECHO DA RUA NATAL E OUTRAS PARAPUÁ, SP</p> <p>PROPRIETÁRIO PREFEITURA MUNICIPAL DE PARAPUÁ</p> <p>COORDENADAS 21°47'04,50" S 50°47'30,49" O</p> <p>ESCALAS INDICADAS</p>																										
<p>SITUAÇÃO S/ ESCALA</p>	<p>DECLARO QUE A APROVAÇÃO DO PROJETO NÃO IMPLICA NO RECONHECIMENTO POR PARTE DA PREFEITURA DO DIREITO DE PROPRIEDADE DO TERRENO.</p>																									
<p>PROPRIETÁRIA PREFEITURA MUNICIPAL</p>																										
<p>TRECHOS:</p> <table border="1"> <tr> <td>01 - RUA NITERÓI</td> <td>10,20x199,20</td> <td>2.031,84m<sup>2</sup></td> </tr> <tr> <td>02 - RUA NATAL</td> <td>9,40x320,00+curvaturas</td> <td>3.355,60m<sup>2</sup></td> </tr> <tr> <td>03 - RUA FORTALEZA</td> <td>10,20x94,20</td> <td>960,84m<sup>2</sup></td> </tr> <tr> <td>04 - RUA JOÃO PESSOA</td> <td>10,20x94,20</td> <td>960,84m<sup>2</sup></td> </tr> <tr> <td>05 - RUA ESPÍRITO SANTO</td> <td>10,20x94,20</td> <td>960,84m<sup>2</sup></td> </tr> <tr> <td>06 - RUA CURITIBA</td> <td>10,20x94,20</td> <td>960,84m<sup>2</sup></td> </tr> <tr> <td>07 - RUA FLORIANÓPOLIS</td> <td>10,20x94,20</td> <td>960,84m<sup>2</sup></td> </tr> <tr> <td colspan="2">TOTAL =</td> <td>10.191,64m<sup>2</sup></td> </tr> </table>			01 - RUA NITERÓI	10,20x199,20	2.031,84m <sup>2</sup>	02 - RUA NATAL	9,40x320,00+curvaturas	3.355,60m <sup>2</sup>	03 - RUA FORTALEZA	10,20x94,20	960,84m <sup>2</sup>	04 - RUA JOÃO PESSOA	10,20x94,20	960,84m <sup>2</sup>	05 - RUA ESPÍRITO SANTO	10,20x94,20	960,84m <sup>2</sup>	06 - RUA CURITIBA	10,20x94,20	960,84m <sup>2</sup>	07 - RUA FLORIANÓPOLIS	10,20x94,20	960,84m <sup>2</sup>	TOTAL =		10.191,64m <sup>2</sup>
01 - RUA NITERÓI	10,20x199,20	2.031,84m <sup>2</sup>																								
02 - RUA NATAL	9,40x320,00+curvaturas	3.355,60m <sup>2</sup>																								
03 - RUA FORTALEZA	10,20x94,20	960,84m <sup>2</sup>																								
04 - RUA JOÃO PESSOA	10,20x94,20	960,84m <sup>2</sup>																								
05 - RUA ESPÍRITO SANTO	10,20x94,20	960,84m <sup>2</sup>																								
06 - RUA CURITIBA	10,20x94,20	960,84m <sup>2</sup>																								
07 - RUA FLORIANÓPOLIS	10,20x94,20	960,84m <sup>2</sup>																								
TOTAL =		10.191,64m <sup>2</sup>																								
<p>ART.</p>	<p>DES.: ELAINE SPROCATI</p>	<p>SET-2019</p>																								