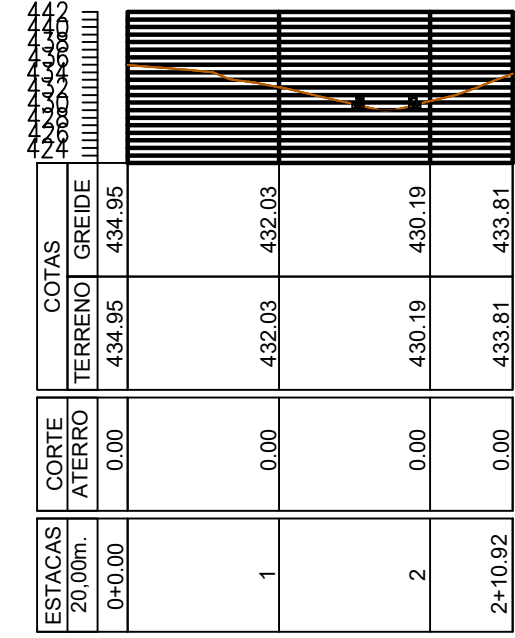
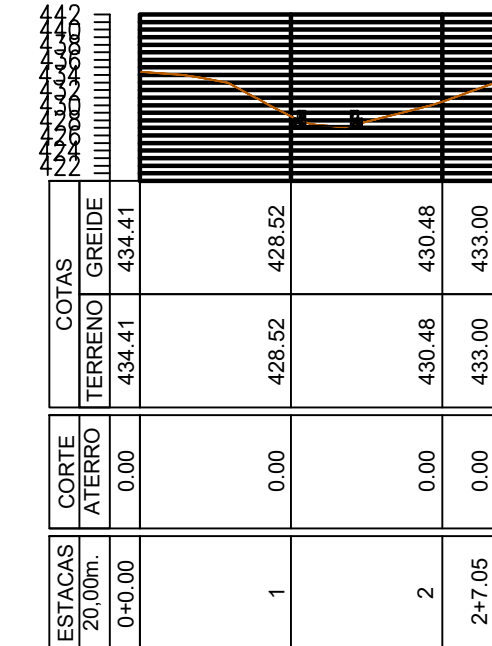


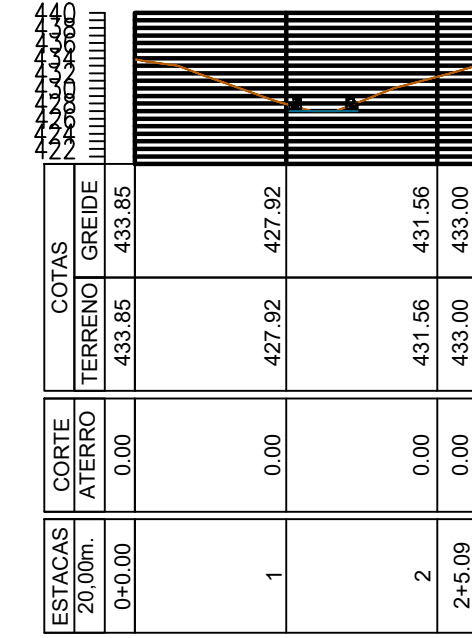
PERFIL TRANSVERSAL 1



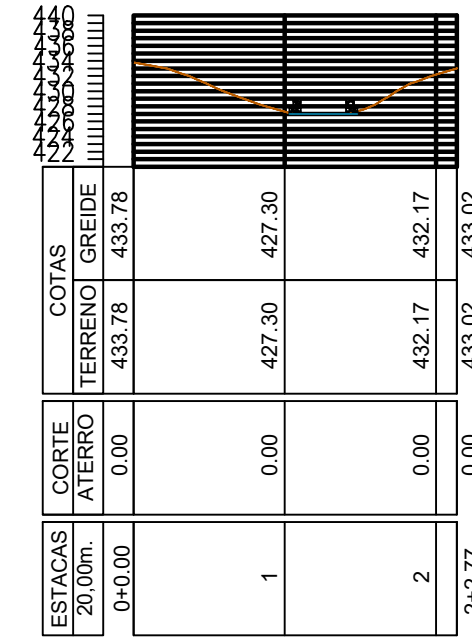
PERFIL TRANSVERSAL 2




PERFIL TRANSVERSAL 3




PERFIL TRANSVERSAL 4



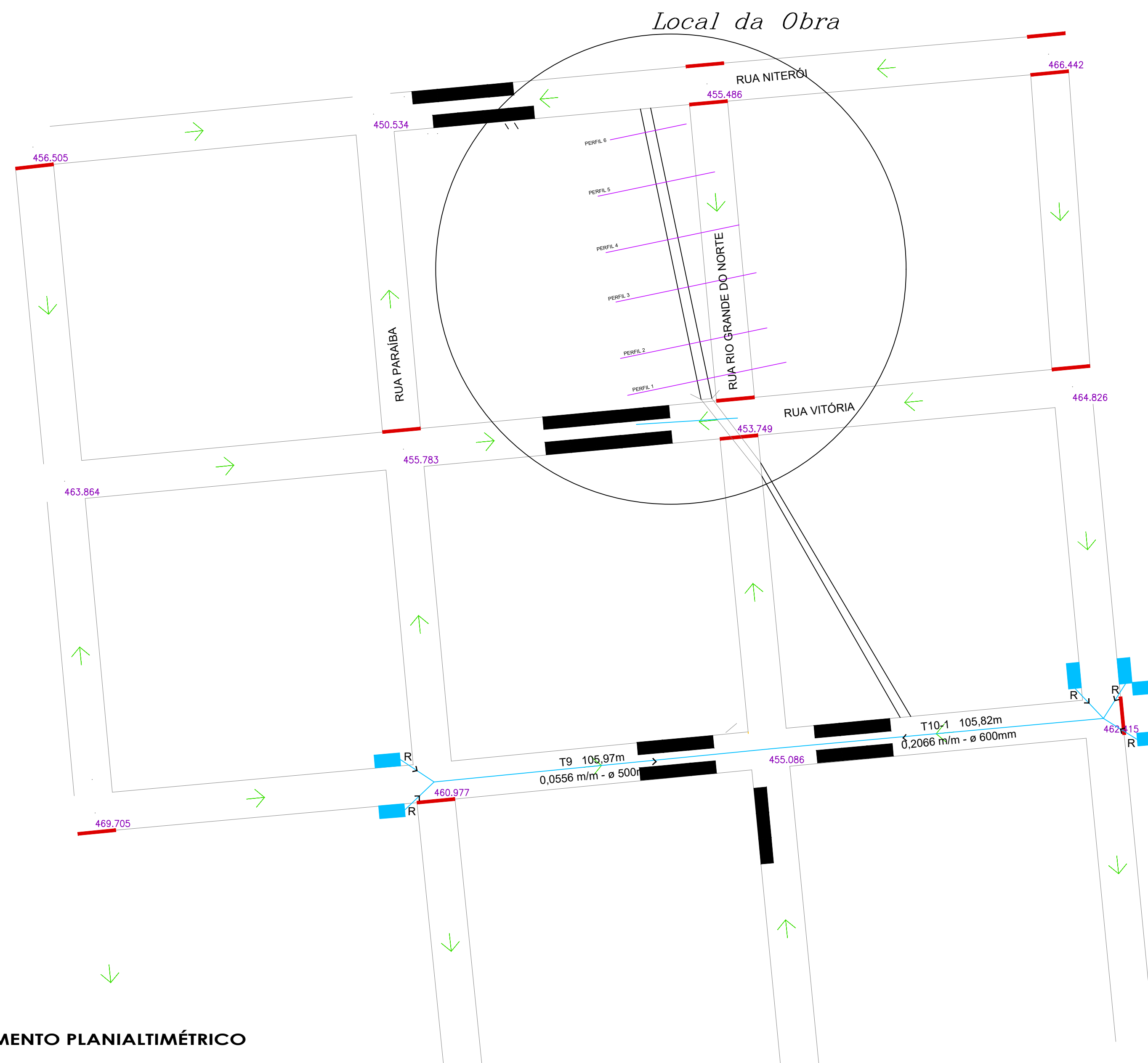
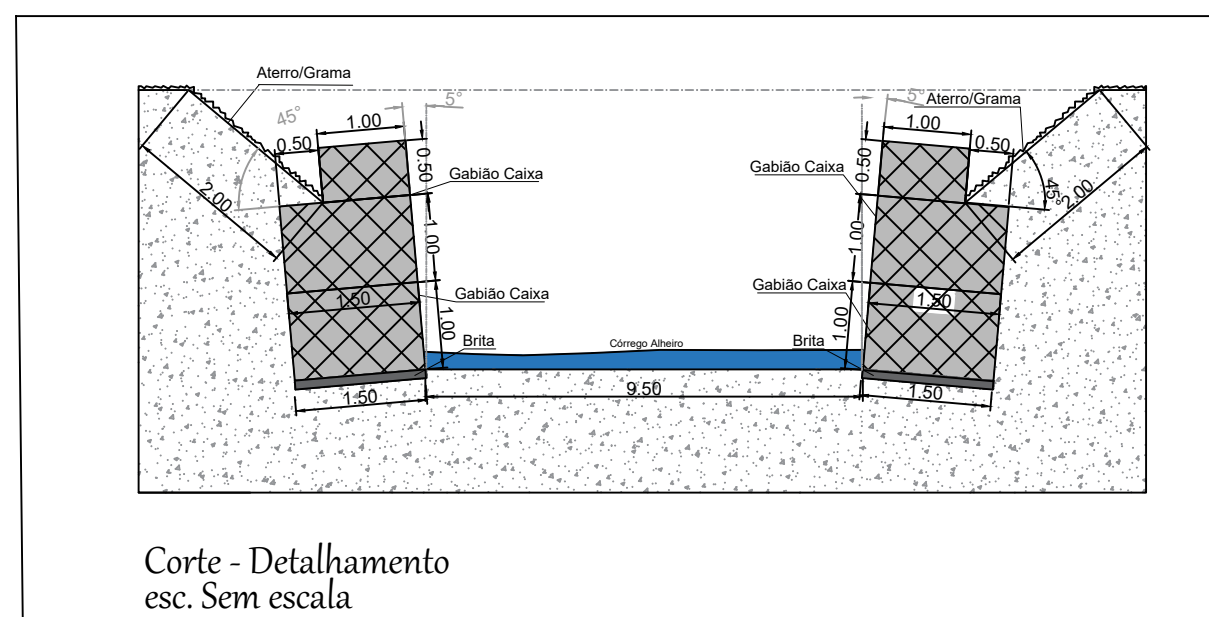
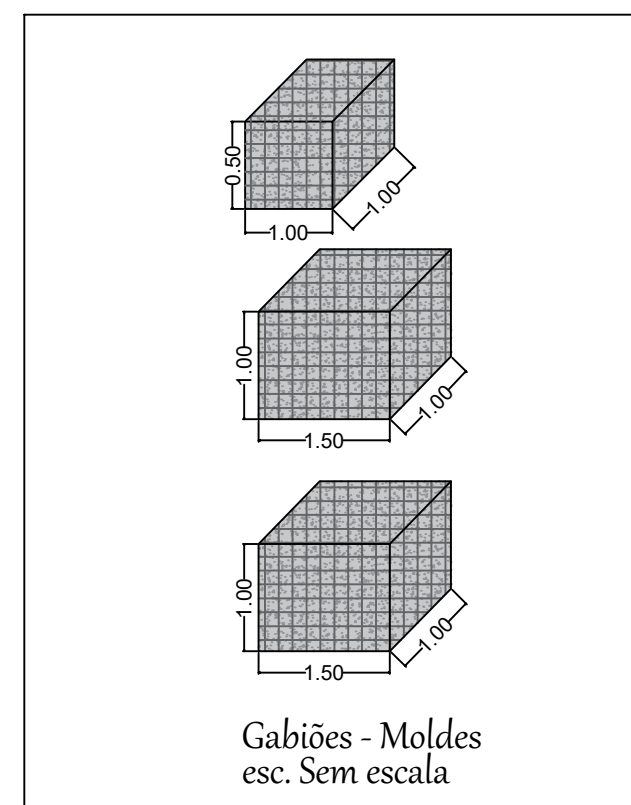
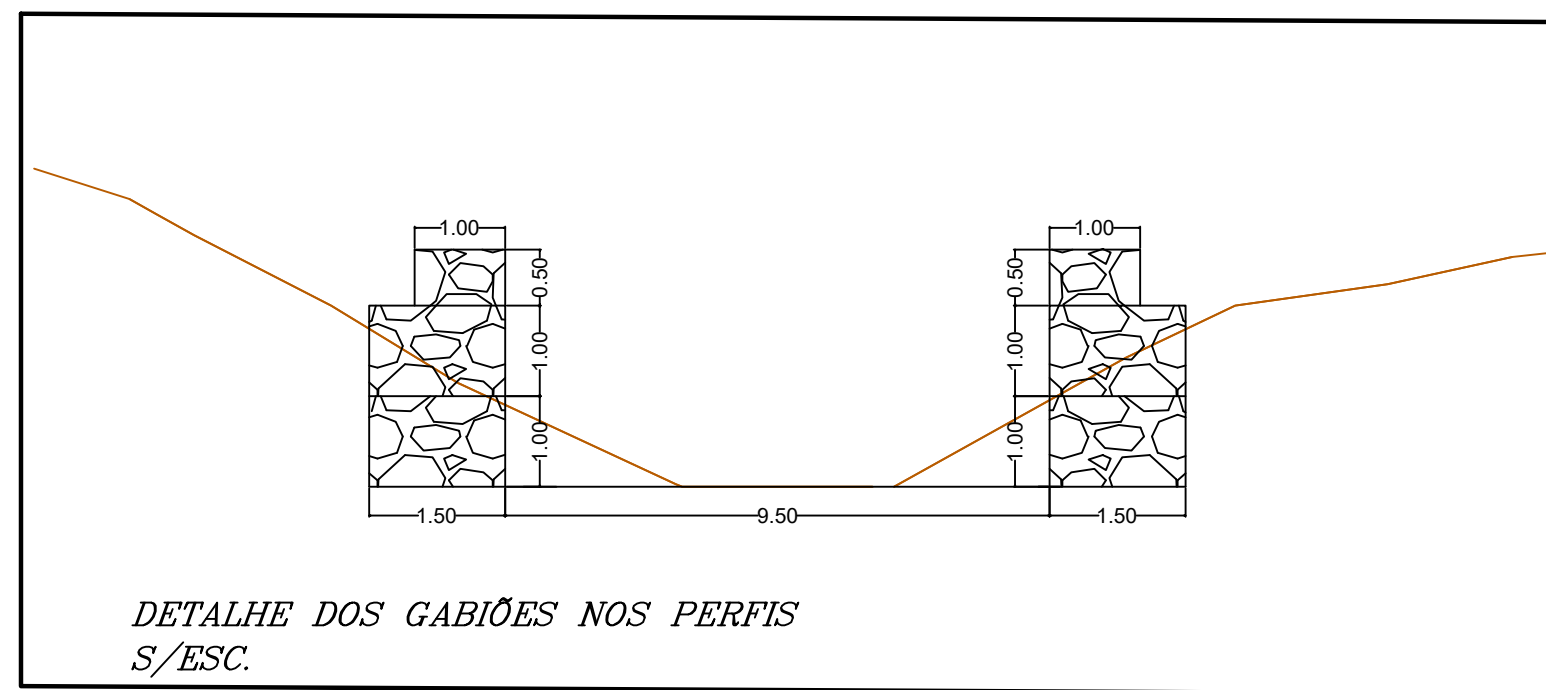
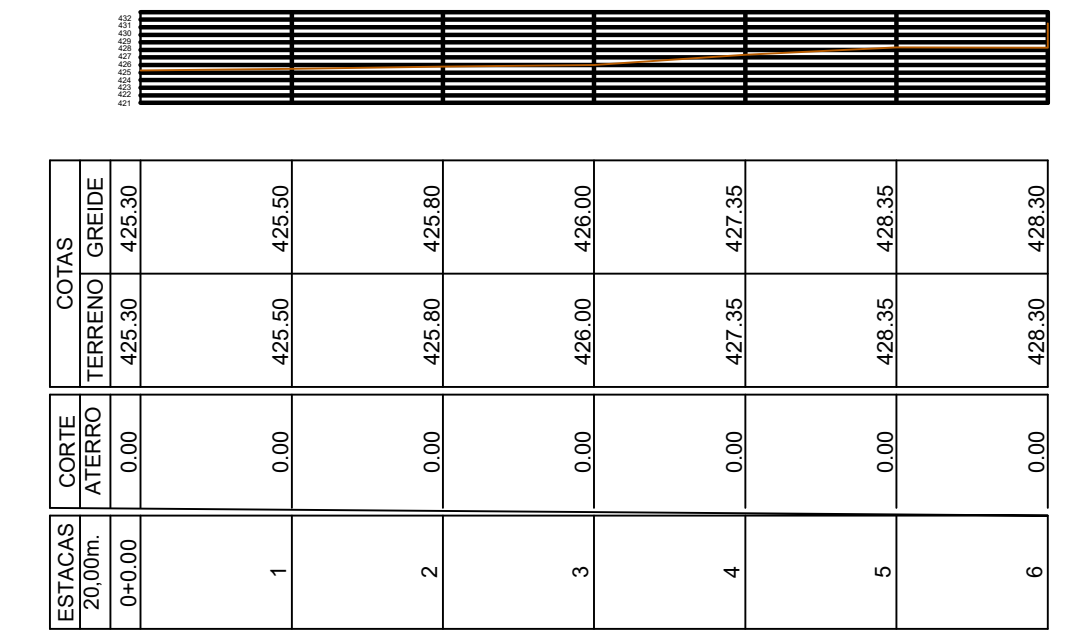
PERFIL TRANSVERSAL 5



PERFIL TRANSVERSAL 6



PERFIL LONGITUDINAL DO CÓRREGO



LEVANTAMENTO PLANIALTIMÉTRICO
ESCALA: 1: 1.000

PROJETO DE COMBATE À EROSIÃO

EXECUÇÃO DE CANALIZAÇÃO EM CÓRREGO NO MUNICÍPIO DE PARAPUÁ/SP

INTERESSADO **PREFEITURA MUNICIPAL DE PARAPUÁ**

ESTATÍSTICAS
TRECHO À SER CANALIZADO = 100,00 m

LOCAL
LOC. 22 K 521716,19 E 7591670,71 S

PARAPUÁ - SÃO PAULO
CEP: 17730-000

ESCALA
INDICADA NO PROJETO

DATA
FEVEREIRO / 2022

CONTEUDO DA PRANCHA
PERFIS TRANSVERSAIS
PERFIL LONGITUDINAL DO CÓRREGO
CORTE - DETALHAMENTO
DETALHE DOS GABIÕES
LOCALIZAÇÃO

PREFEITO MUNICIPAL

DENIS AUGUSTO MISSIATO ARAUJO ESTEVES
ENGENHEIRO CIVIL | CREA/SP: 5069834243

DENIS ESTEVES

ENGENHEIRO CIVIL | CREA/SP: 5069834243

(18) 9.9623-8286 | engdenisestevess@hotmail.com